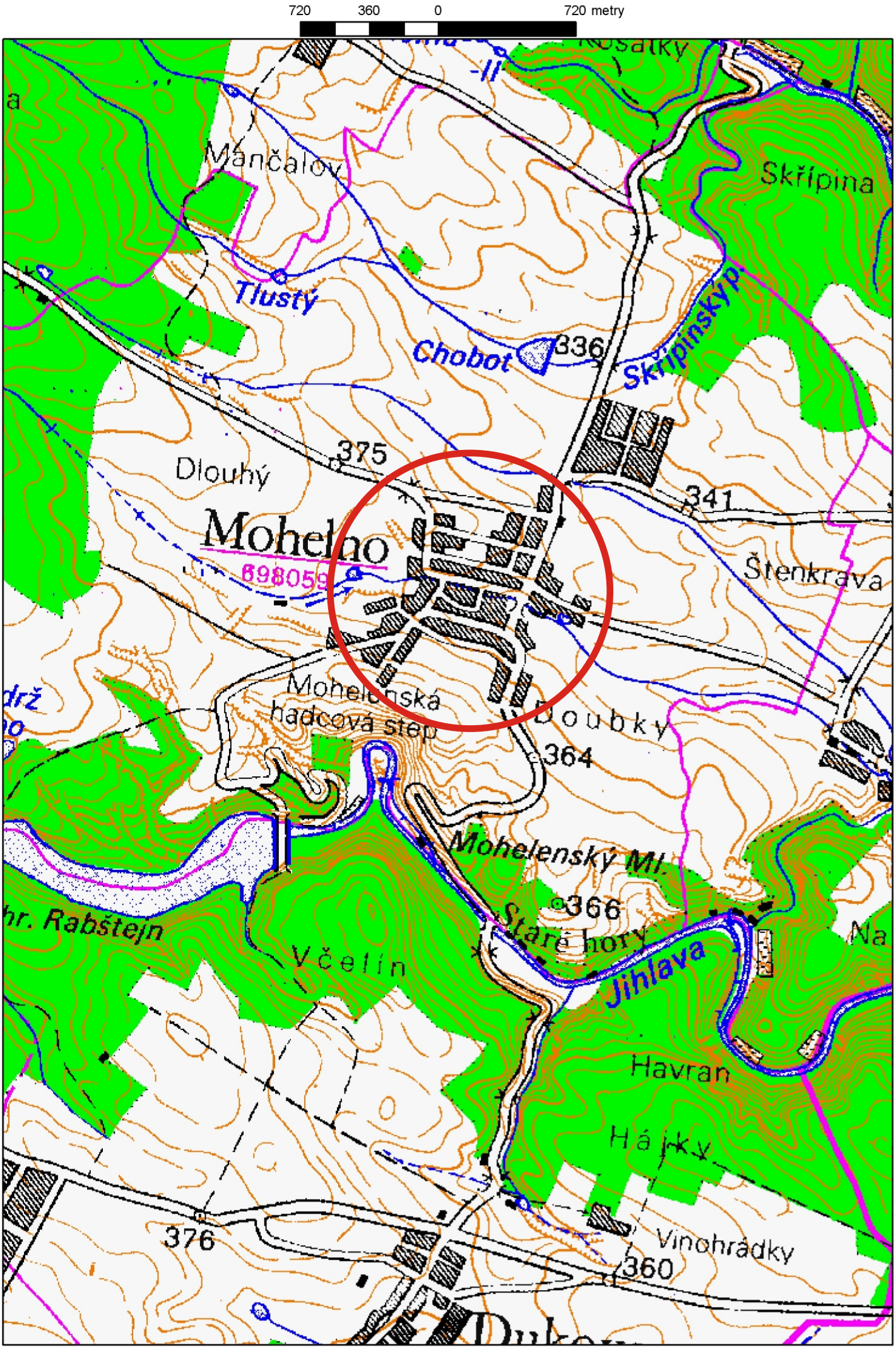

Obr. 1: Mohelno – „Valy“, NZ 44-11. Poloha lokality na mapě ZM v měřítku 1 : 25 000.

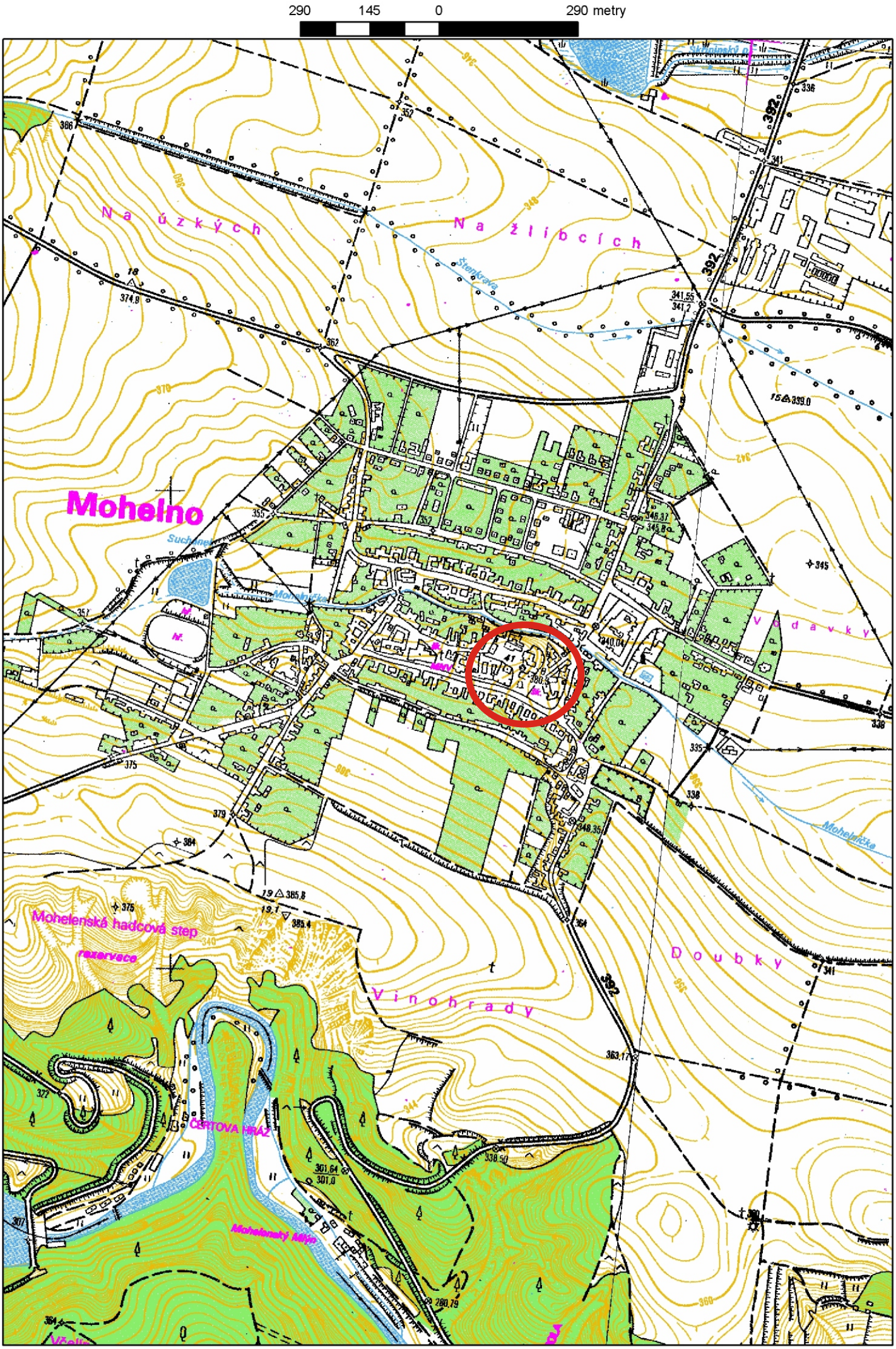

Obr. 2: Mohelno – „Valy“, NZ 44-11. Poloha lokality na mapě ZM v měřítku 1 : 10 000.

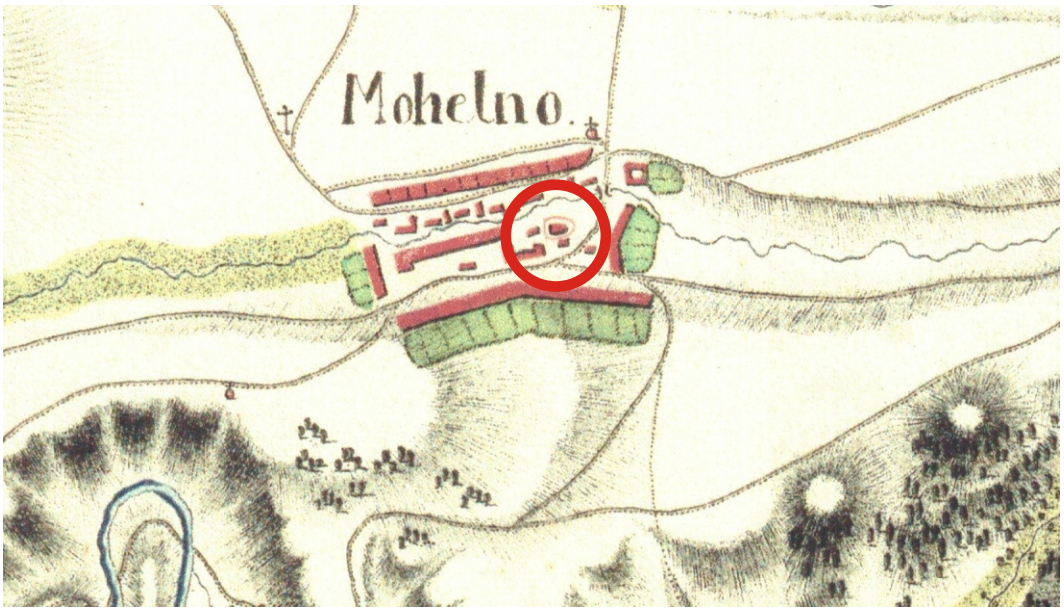

Obr. 3: Mohelno – „Valy“, NZ 44-11. Poloha lokality na mapě I. vojenského mapování (1764–1783).

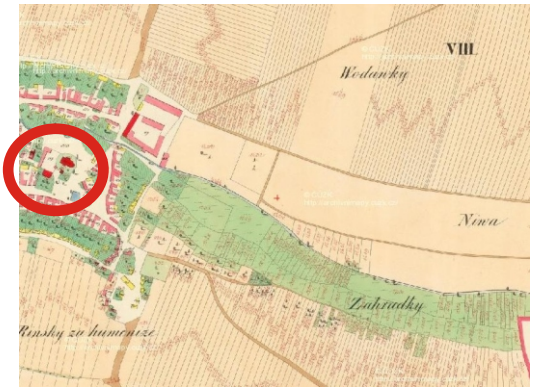

Obr. 4: Mohelno – „Valy“, NZ 44-11. Poloha lokality na historické mapě, stabilní katastr z roku 1825.

PŮDORYS 1:200

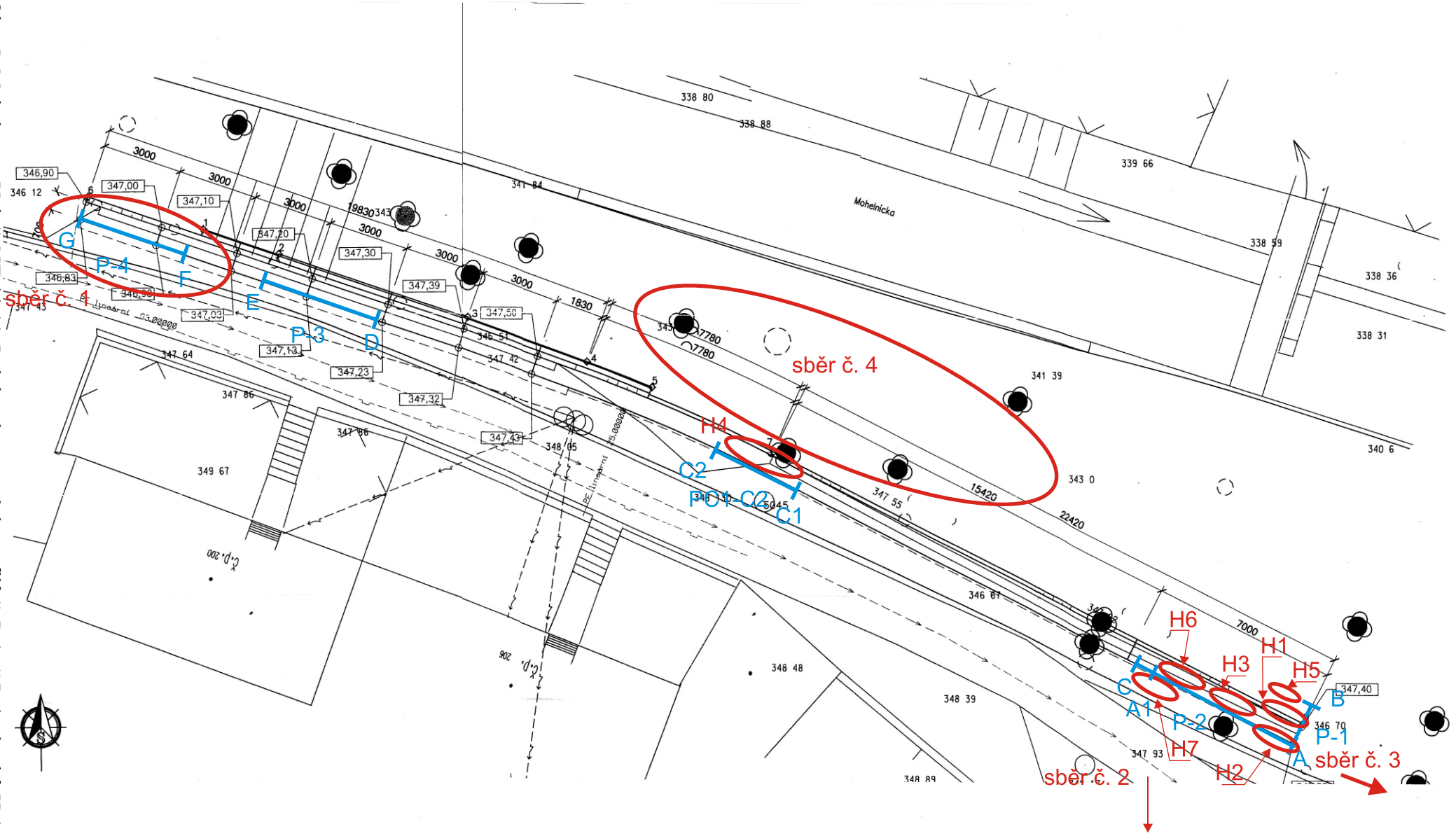

Obr. 5: Mohelno – „Valy“, NZ 44-11. Poloha zkoumaných profilů č. P-1 až P-4 a hrobů H-1 až H-7.

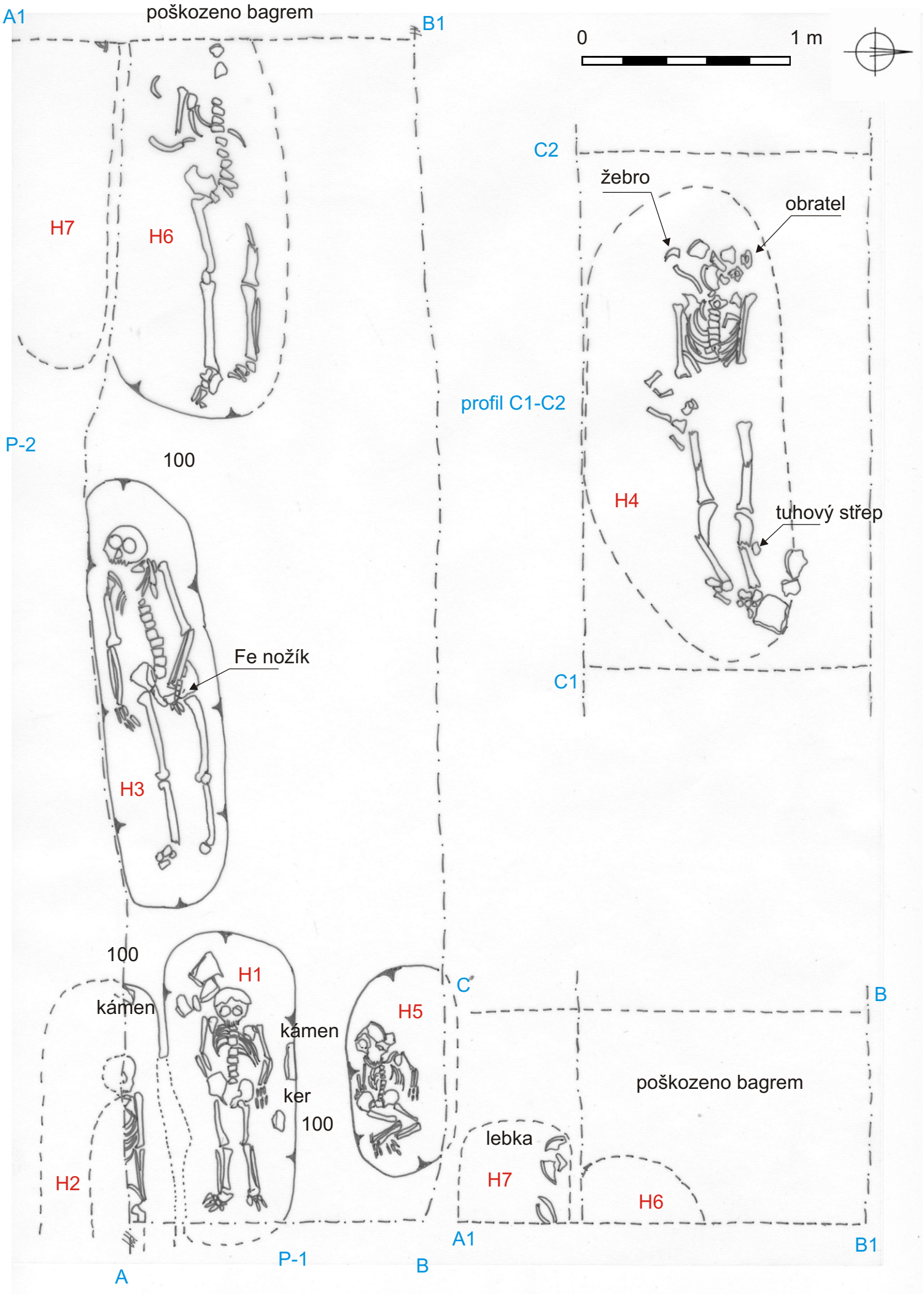

Obr. 6: Mohelno – „Valy“, NZ 44-11. Profil P-1 a P-2, půdorys pohřebiště.

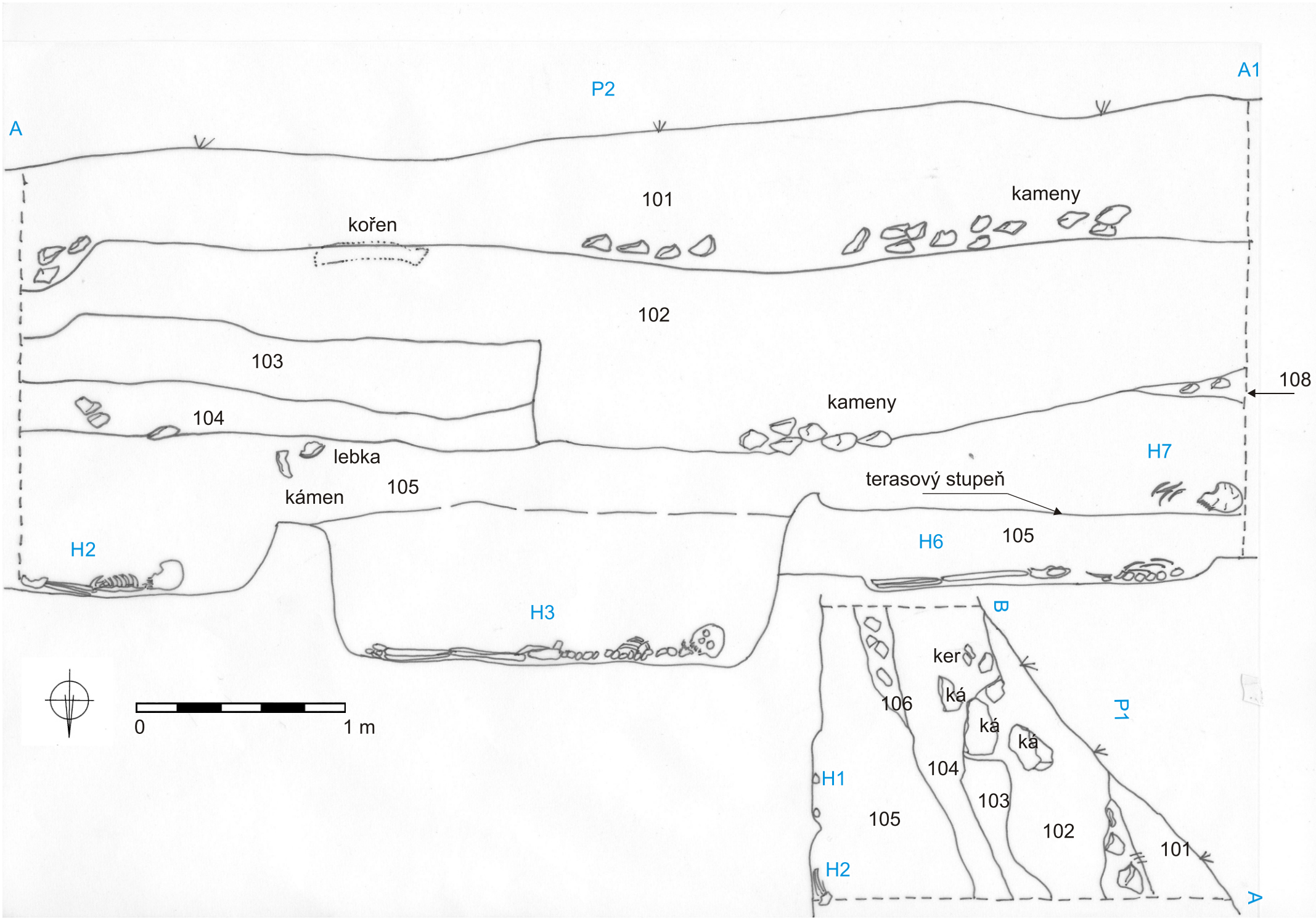

Obr. 7: Mohelno – „Valy“, NZ 44-11. Profil P-1 a P-2.

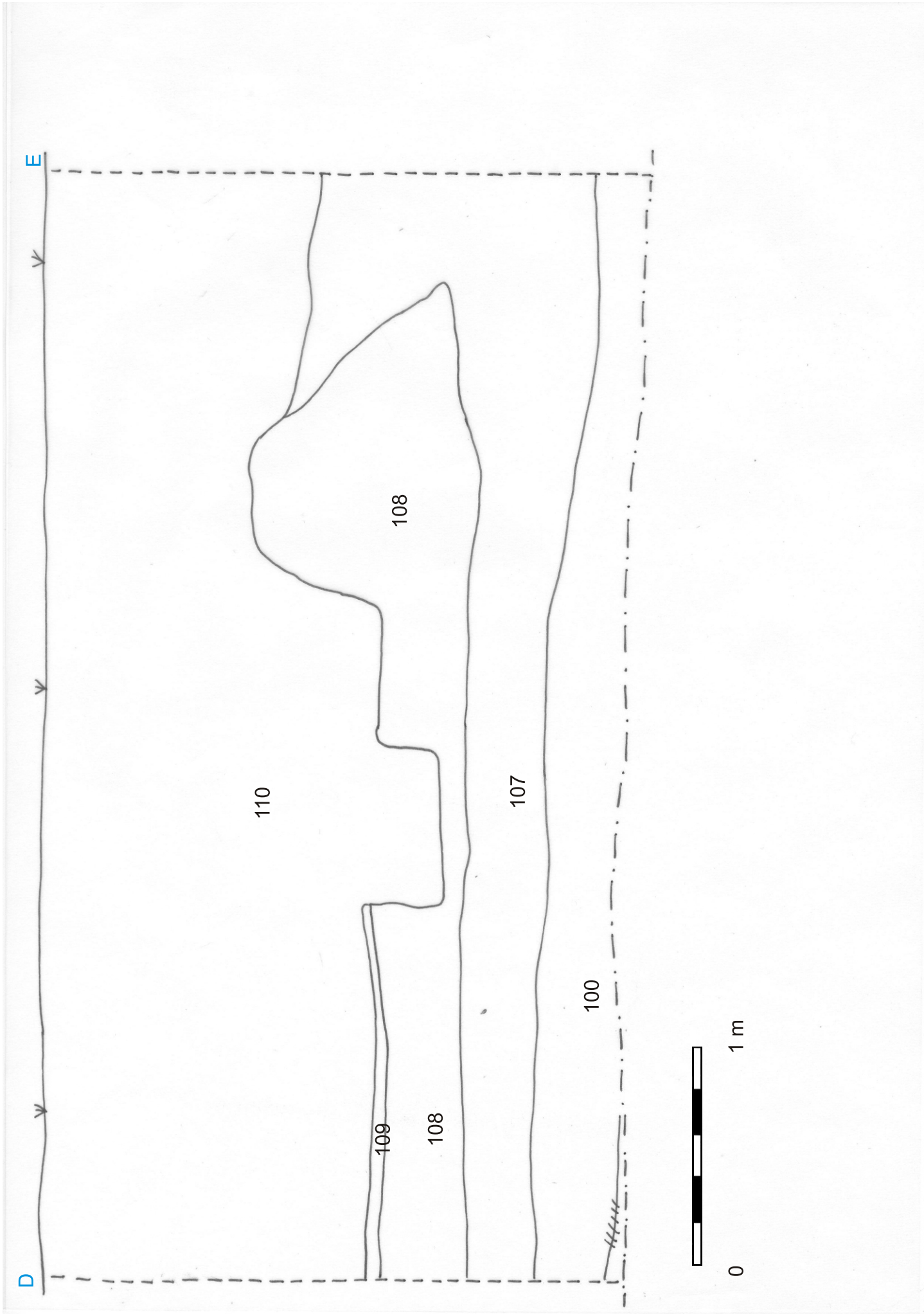

Obr. 8: Mohelno – „Valy“, NZ 44-11. Profil P-3.

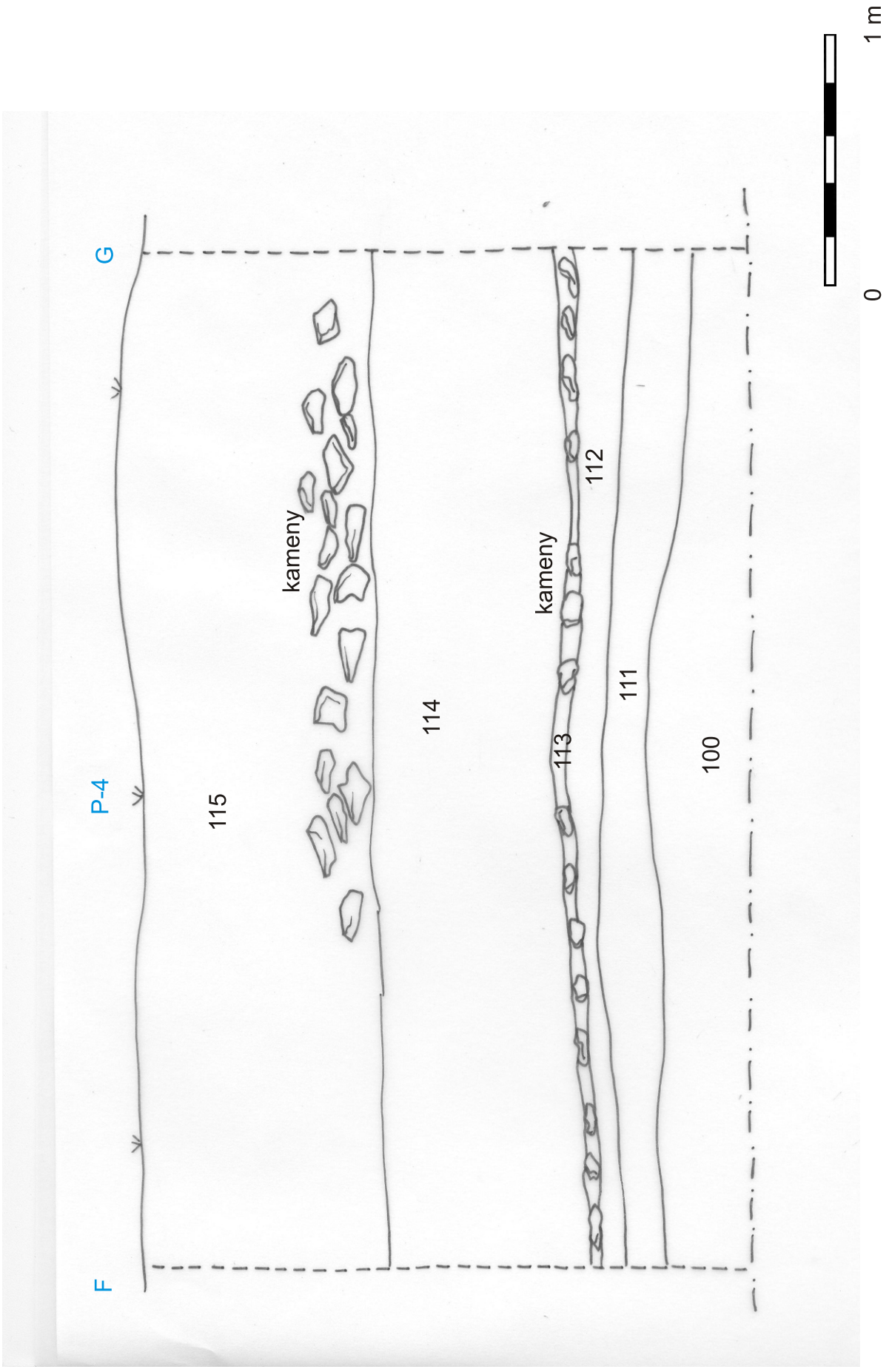

Obr. 9: Mohelno – „Valy“, NZ 44-11. Profil P-4.